

GREENISLAND GREENWAY FEASIBILITY STUDY

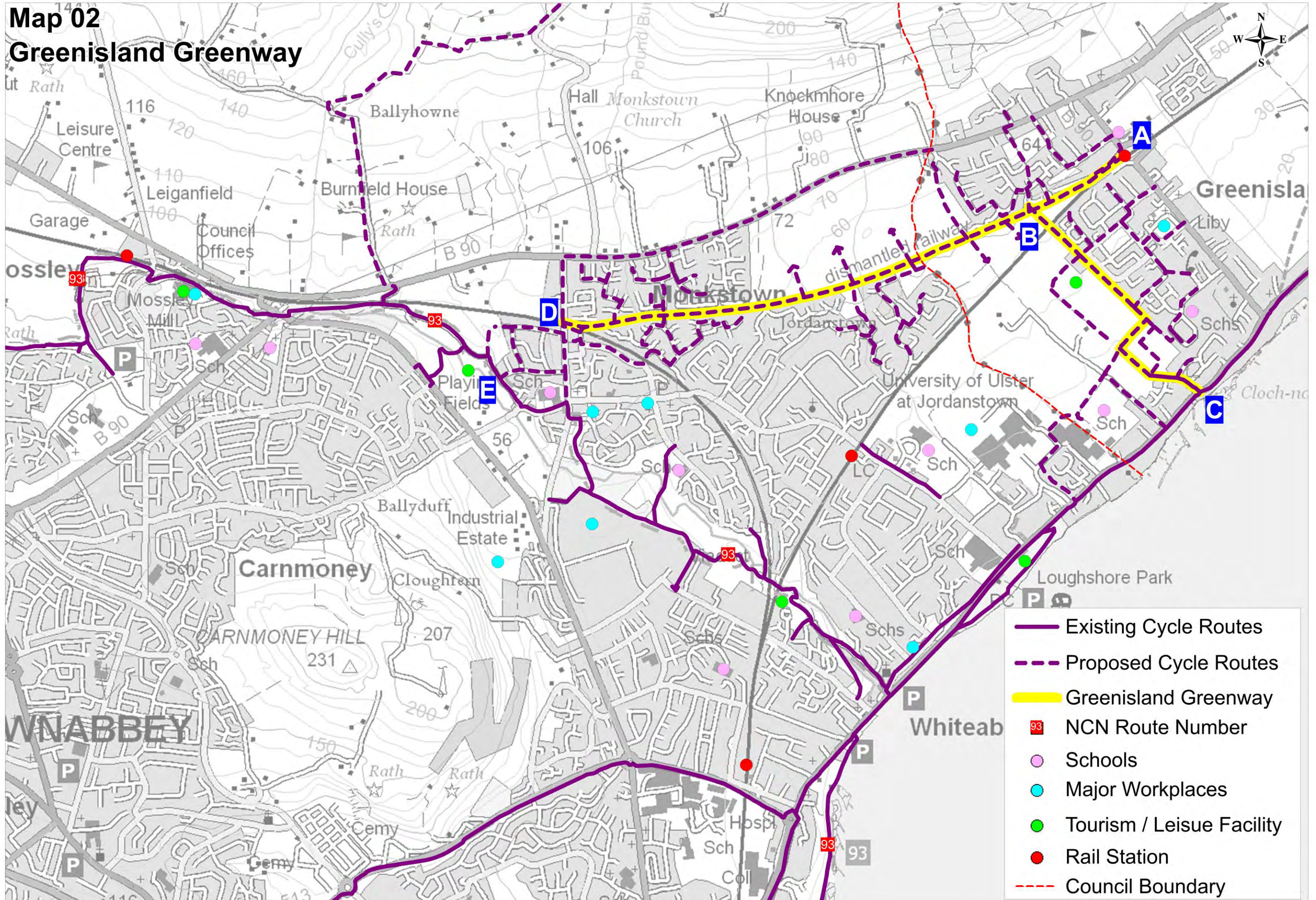
APPENDIX IV (MAPS CONTAINED IN MAIN REPORT - FOR PRINTING AT A3 SIZE)



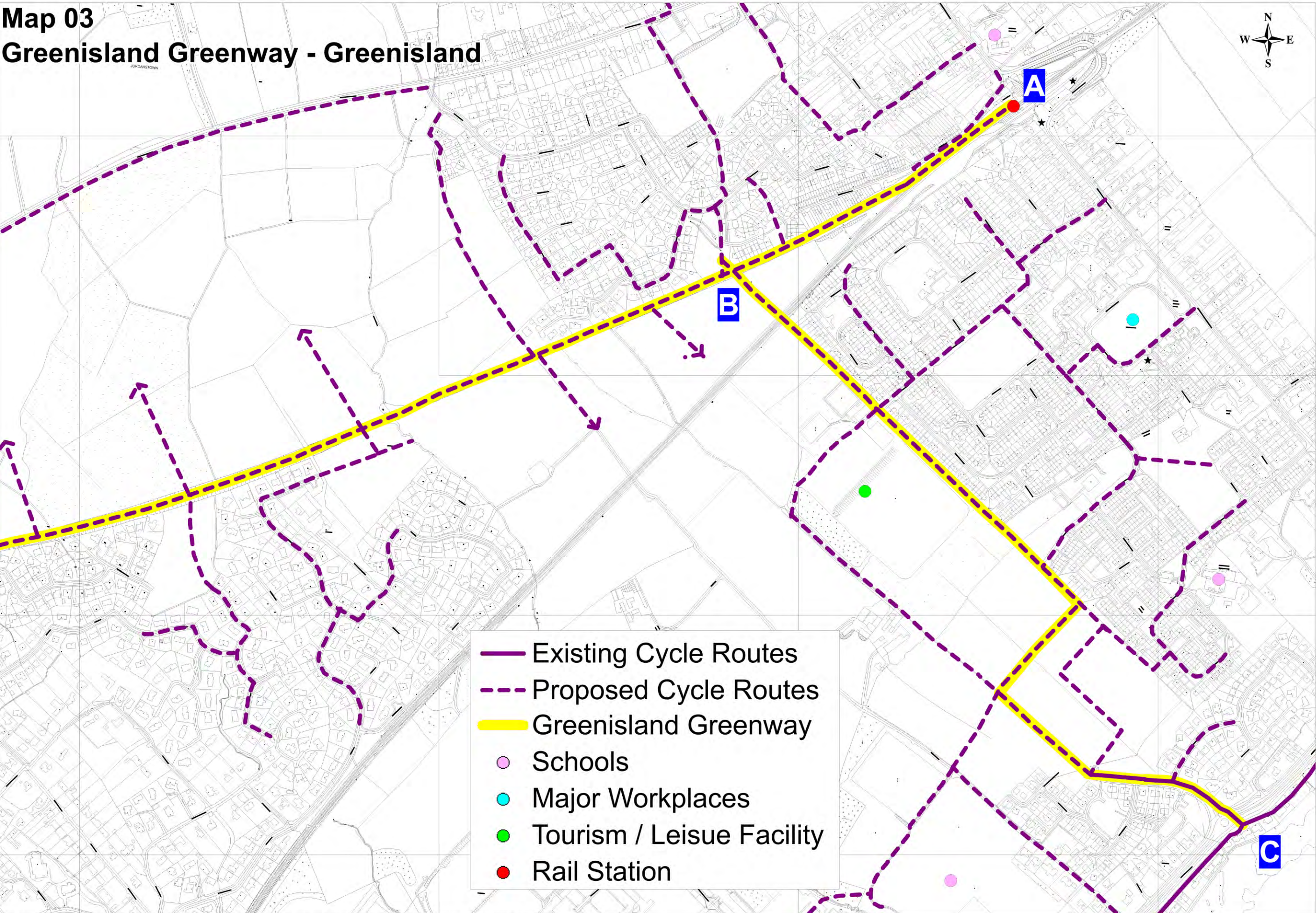
PREPARED BY Sustrans & McGARRY CONSULTING
FOR
MID AND EAST ANTRIM BOROUGH COUNCIL
IN CONJUNCTION WITH
ANTRIM & NEWTOWNABBIEY BOROUGH COUNCIL
MARCH 2017



Map 02 Greenisland Greenway



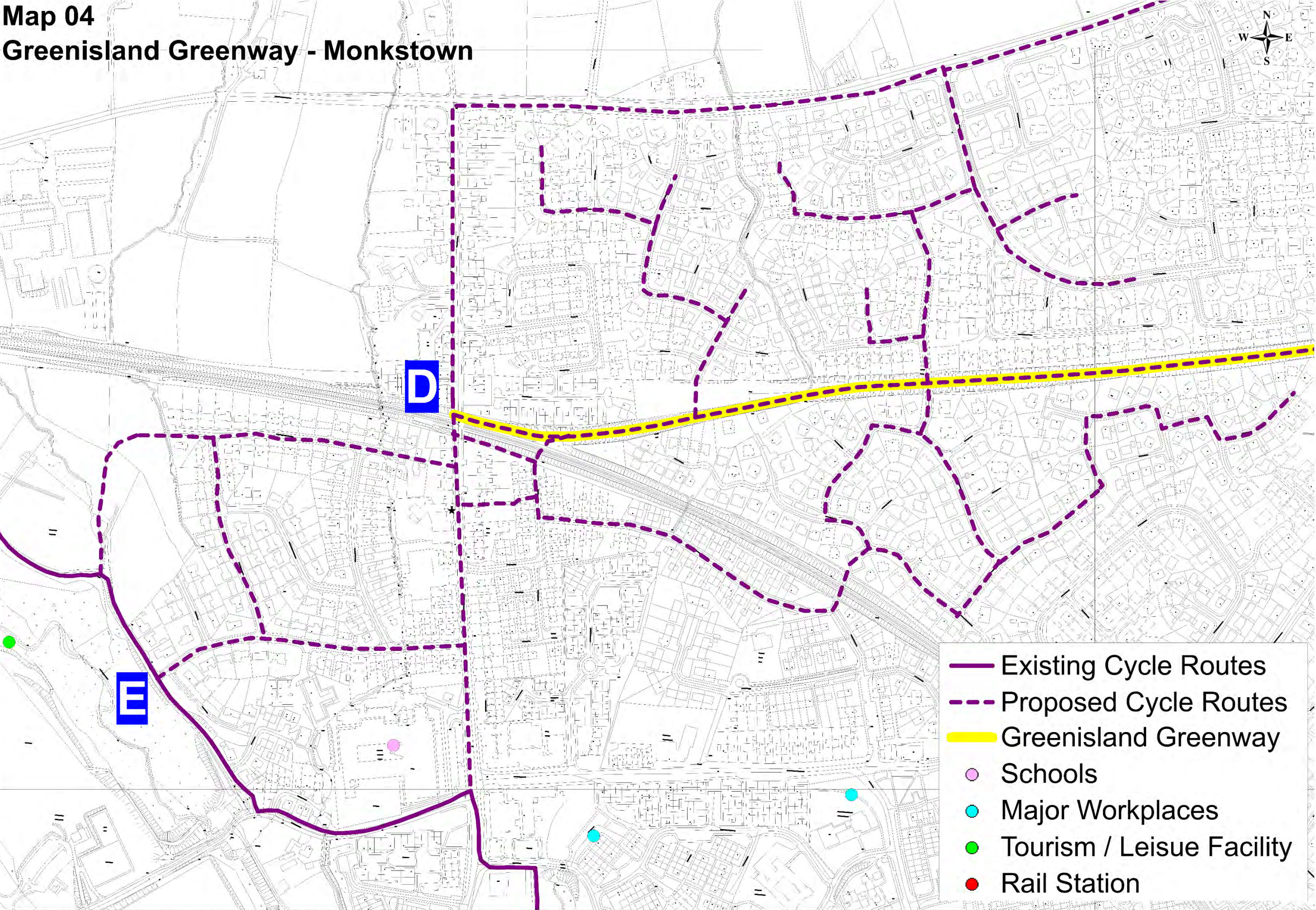
Map 03
Greenisland Greenway - Greenisland



- Existing Cycle Routes
- Proposed Cycle Routes
- Greenisland Greenway
- Schools
- Major Workplaces
- Tourism / Leisure Facility
- Rail Station

Based upon Land and Property Services data with the permission of the Controller of Her Majesty's Stationery Office, (c) Crown copyright and database rights.

Map 04
Greenisland Greenway - Monkstown



Based upon Land and Property Services data with the permission of the Controller of Her Majesty's Stationery Office, (c) Crown copyright and database rights.