



# HOUSING LAND AVAILABILITY REPORT 2019



**Mid & East  
Antrim**  
Borough Council



# Contents

Introduction

Purpose

Methodology

2019 Summary Table

## Introduction

The Mid and East Antrim Borough Housing Monitor Report 2019 has been prepared by the Development Plan Team within Mid and East Antrim Borough Council using Housing Land Availability Monitor information. The 2019 Housing Monitor Report is the fourth summary produced by Mid and East Antrim Borough Council relating to the availability of land for housing development across the Borough and comprises tabular information extracted from the Housing Monitor Database.

In terms of output tables, survey work was undertaken by the Development Plan Team for each of the monitored sites as recorded in the Housing Monitor Database for the period 1 April 2018 to the 31 October 2019. The survey was based on applications approved during the period 1 April 2018 to 31 March 2019.

This report uses the housing baseline established by the Regional Development Strategy for Northern Ireland 2025 (RDS), i.e. the end of December 1998 and shows housing land availability across the Borough for those settlements designated in existing development plans.





# Purpose

This report contains the findings of the Annual Housing Monitor for the survey period 1 April 2018 to the 31 October 2019 (*the physical survey of housing monitor sites was undertaken during November*) and provides information on the methodology involved in undertaking the Housing Monitor. To ensure that there is an adequate and continuous supply of available housing land within the Borough over the lifetime

of the LDP it is essential to record the number of dwelling completions and the level of housing land supply remaining available within the settlements on a yearly basis. Therefore the purpose of the annual Housing Monitor is:

1. To monitor the course of housing development in settlements with regard to the RDS;
2. To monitor progress of housing development in settlements in accordance with the provisions of prevailing Development Plans;
3. To inform the preparation of the LDP with regard to the allocation of land for housing; and
4. To provide information on the available potential for further housing development in settlements.





# Methodology

The Housing Monitor assessment is based on an annual survey of housing monitor sites within the Borough. This survey year runs from the 1 April 2018 to the 31 October 2019, with site visits undertaken in November 2019. The Survey covers all settlements as defined in prevailing development plans but excludes all dwellings in the open countryside. It identifies the number of dwelling units completed and the area of land developed and records the available potential of land and dwellings that remains undeveloped on monitored sites within settlements. It should be noted that apartments are included in the Housing Monitor as dwellings.

Monitored sites include those identified from the previous annual survey that were not recorded as complete as well as any newly identified sites. They are sites that are identified as potentially suitable for residential development in prevailing development plans through zonings and any other urban sites that have been granted planning permission for residential development through a planning application or planning appeal. There may be other land within settlements that is not included in the housing monitor. However, such land becomes a monitored site once identified as suitable for residential development.

It is current practice to keep within the Housing Monitor database those sites that have received planning approval for housing but has expired, unless a known change in circumstances arises such as;

- (a) having subsequently been refused planning permission for residential development; or
- (b) being developed for non-residential use; or
- (c) where the LDP revises this potential.

*In these circumstances a previously monitored site will be removed from the monitor.*

Sites with planning permission which has now expired and have not yet commenced will now not be physically monitored. These sites will still be retained within the Housing Monitor Database for information purposes but will not be included in any summary data tables.

By restricting the actual survey to 'lives' site, i.e. those with extant planning permission and zoned housing sites, this ensures that a focus is maintained on the deliverability of housing.

In order to calculate potential dwellings available in situations where only the site area (and not the exact number of dwellings is known), an estimate of likely density is used. This is based, where possible, on given characteristics such as site location, landform or adjacent development form and density. Where this approach has not been considered suitable, an average density (normally 25 units per hectare) has been applied to the site. Clearly, where actual development densities vary from that assumed, it will have implications for the accuracy of estimates compared with actual available potential.

Adjustments as necessary will thus be made as part of the review undertaken in future annual housing monitor work.

The Housing Monitor records net housing gain for each site. This involves taking account of fit housing that is lost to make way for new housing. It is acknowledged that there may be instances where the gross total may not have taken account of fit housing which was replaced. Where this is identified, appropriate adjustment will be made in the following years Housing Monitor. For example, redevelopment of a site that contained 1 dwelling for 10 apartments, is recorded as a gain of 9 dwelling units.

It is also acknowledged that some of the potential land for housing development in settlements might not be realised due to various constraints or the refusal of landowners to release their land for development. These matters will be further investigated during the course of preparing the Local Development Plan.

It should be noted that the Housing Monitor methodology has evolved and improved since its inception. This will in some instances affect direct comparison with the information from previous years.

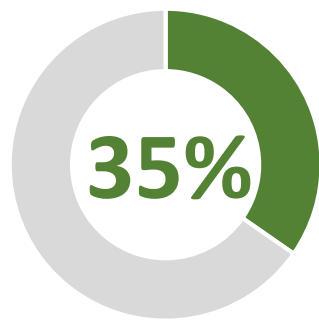


# Headline Figures

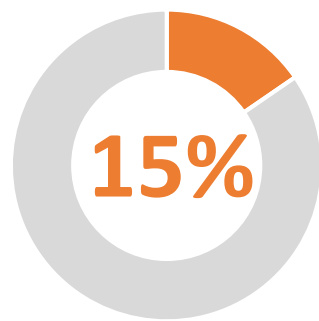
A total of 577 units were completed within the Borough in the period between 01 April 2018 and 31 October 2019 with a total of 21.75 ha of land used.

## PERCENTAGE DISTRIBUTION OF UNITS BUILT

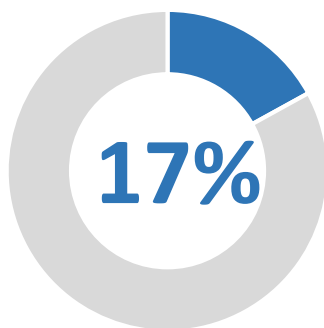
Ballymena



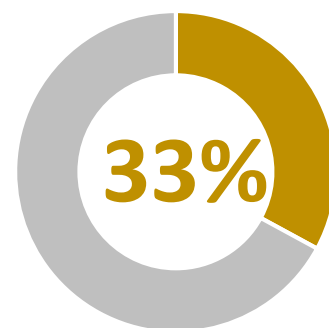
Carrickfergus



Larne



Local Towns, Villages and Small Settlements



## 2019 SUMMARY TABLES

- The Site Ref column indicates the unique Housing Monitor record number.
- The Urban Fabric / Greenfield column identifies if the site is either Greenfield or within the Urban Fabric
- Potential Yield (Units) column shows the total number of dwellings which could be accommodated within all monitored sites within each settlement.
- Potential Area (HA) column shows the total residual hectareage which could be accommodated within all monitored sites within each settlement
- The Units Complete as of 31 October 2019 column show the total number of units completed within each monitored site within each settlement as of the 31 October 2019. (For the purposes of this survey a building is defined as 'completed' when watertight.)
- The Build Rate column shows the number of dwellings recorded as completed on each monitored site between 1 April 2018 and 31 October 2019.
- The Area Developed shows the total amount of land developed for housing within each monitored site between 1 April 2018 and 31 October 2019.
- The Total Area Developed shows the total amount of land developed for housing within each monitored site as of 31 October 2019.
- The Status column shows the current status of the monitored site.

<sup>1</sup> Includes only those small settlement which have 'live' monitored sites.

Main Towns	No. of Units Completed 2018	No. of Units Completed 2019	Area Developed 2019	Percentage of Total Units Completed 2019	Change from previous year (percentage change)
Ballymena	378	200	6.65	35%	-47%
Carrickfergus	100	89	2.64	15%	-11%
Larne	80	98	4.46	17%	+23%
<b>Total</b>	<b>558</b>	<b>387</b>	<b>13.75</b>	<b>67%</b>	<b>-31%</b>

Local Towns	No. of Units Completed 2018	No. of Units Completed 2019	Area Developed 2019	Percentage of Total Units Completed 2019	Change from previous year (percentage change)
Greenisland	108	78	3.06	14%	-28%
Whitehead	1	0	0.00	0%	-100%
<b>Total</b>	<b>109</b>	<b>78</b>	<b>3.06</b>	<b>14%</b>	<b>-28%</b>

Villages	No. of Units Completed 2018	No. of Units Completed 2019	Area Developed 2019	Percentage of Total Units Completed 2019	Change from previous year (percentage change)
Ahoghill	27	27	0.84	4%	0%
Ballycarry	7	10	0.16	2%	+43%
Ballygalley	2	0	0.00	0%	-100%
Ballystrudder	0	1	0.27	0%	-
Broughshane	68	25	1.29	4%	-63%
Cargan	6	0	0.22	0%	-100%
Carnlough	2	10	0.36	2%	+400%
Clough	0	0	0.00	0%	0%
Cullybackey	28	21	0.92	4%	-25%
Glenarm	0	1	0.14	0%	-
Glynn	1	0	0.00	0%	-100%
Kells/Connor	17	10	0.18	2%	-41%
Portglenone	14	7	0.56	1%	-50%
<b>Total</b>	<b>172</b>	<b>112</b>	<b>4.94</b>	<b>19%</b>	<b>-35%</b>

Small Settlements <sup>1</sup>	No. of Units Completed 2018	No. of Units Completed 2019	Area Developed 2019	Percentage of Total Units Completed 2019	Change from previous year (percentage change)
Carncastle	0	0	0.00	0%	0%
Carnageer	0	0	0.00	0%	0%
Crosshill	0	0	0.00	0%	0%
Deerpark	0	0	0.00	0%	0%
Drumcrow	0	0	0.00	0%	0%
Glenoe	1	0	0.00	0%	0%
Grange Corner	0	0	0.00	0%	0%
Martinstown	0	0	0.00	0%	0%
Magheramorne	0	0	0.00	0%	0%
Mullaghboy	2	0	0.00	0%	0%
Millbay	0	0	0.00	0%	0%
Trooperslane	0	0	0.00	0%	0%
<b>Total</b>	<b>3</b>	<b>0</b>	<b>0.00</b>	<b>0%</b>	<b>0%</b>

<b>Borough Totals</b>	<b>842</b>	<b>577</b>	<b>21.75</b>	<b>100%</b>	<b>-31%</b>
-----------------------	------------	------------	--------------	-------------	-------------



# Monitored Sites





NILUD REF	TYPE OF SITE	URBAN FABRIC OR GREENFIELD	POTENTIAL SITE YIELD (UNITS)	POTENTIAL SITE AREA (HA)	REMAINING POTENTIAL YIELD (UNITS)	REMAINING POTENTIAL AREA (HA)	TOTAL UNITS COMPLETE AS OF 31 /10/2019	BUILD RATE 1/04/2018 TO 31/10/2019	AREA DEVELOPED AS OF 31/10/2019	AREA DEVELOPED 1/4/2018 TO 31/10/2019	STATUS 2019
<b>AHOGHILL</b>											
2774	Zoned Residential	Within the Urban Fabric	27	1.35	3	0.15	24	0	1.20	0.00	DEVELOPMENT ON-GOING
2778	Zoned Residential	Within the Urban Fabric	34	1.37	34	1.37	0	0	0.00	0.00	NOT STARTED
13535	Zoned Residential	Within the Urban Fabric	13	0.54	13	0.54	0	0	0.00	0.00	NOT STARTED
13641	Infill Site	Within the Urban Fabric	16	0.32	6	0.12	10	6	0.20	0.12	DEVELOPMENT ON-GOING
13887	Zoned Residential	Greenfield	33	1.12	0	0.00	33	19	1.12	0.64	COMPLETE
13919	Zoned Residential	Greenfield	19	0.78	0	0.00	19	2	0.78	0.08	COMPLETE
13922	Zoned Residential	Greenfield	35	1.69	35	1.69	0	0	0.00	0.00	NOT STARTED
14020	Whiteland	Within the Urban Fabric	13	0.82	11	0.69	2	0	0.13	0.00	DEVELOPMENT ON-GOING
14762	Infill Site	Within the Urban Fabric	1	0.03	1	0.03	0	0	0.00	0.00	NOT STARTED
14862	Additional Units	Within the Urban Fabric	15	0.12	15	0.12	0	0	0.00	0.00	DEVELOPMENT ON-GOING
15265	Redevelopment Site	Within the Urban Fabric	6	0.24	2	0.08	4	0	0.16	0.00	DEVELOPMENT ON-GOING
15317	Redevelopment Site	Within the Urban Fabric	2	0.05	2	0.05	0	0	0.00	0.00	NOT STARTED
15366	Redevelopment Site	Within the Urban Fabric	6	0.05	6	0.05	0	0	0.00	0.00	NOT STARTED
			<b>220</b>	<b>8.48</b>	<b>128</b>	<b>4.89</b>	<b>92</b>	<b>27</b>	<b>3.59</b>	<b>0.84</b>	
<b>BALLYCARRY</b>											
2673	Redevelopment Site	Greenfield	73	2.56	23	0.81	50	5	1.75	0.09	DEVELOPMENT ON-GOING
13856	Infill Site	Within the Urban Fabric	14	0.23	2	0.03	12	5	0.20	0.07	DEVELOPMENT ON-GOING
14612	Redevelopment Site	Greenfield	27	1.11	16	0.62	11	0	0.49	0.00	DEVELOPMENT ON-GOING
15436	Whiteland	Greenfield	22	1.36	22	1.36	0	0	0.00	0.00	NOT STARTED
			<b>136</b>	<b>5.26</b>	<b>63</b>	<b>2.82</b>	<b>73</b>	<b>10</b>	<b>2.44</b>	<b>0.16</b>	
<b>BALLYGALLEY</b>											
14110	Infill Site	Within the Urban Fabric	1	0.08	1	0.08	0	0	0.00	0.00	DEVELOPMENT ON-GOING
			<b>1</b>	<b>0.08</b>	<b>1</b>	<b>0.08</b>	<b>0</b>	<b>0</b>	<b>0.00</b>	<b>0.00</b>	
<b>BALLYMENA</b>											
2690	Zoned Residential	Greenfield	30	1.12	30	1.12	0	0	0.00	0.00	NOT STARTED
2691	Zoned Residential	Within the Urban Fabric	12	0.52	12	0.52	0	0	0.00	0.00	NOT STARTED
2692	Zoned Residential	Greenfield	94	4.22	20	0.90	74	5	3.32	0.19	DEVELOPMENT ON-GOING
2694	Zoned Residential	Within the Urban Fabric	92	3.65	92	3.65	0	0	0.00	0.00	NOT STARTED
2698	Zoned Residential	Within the Urban Fabric	12	0.88	10	0.76	2	0	0.12	0.00	DEVELOPMENT ON-GOING
2699	Zoned Residential	Within the Urban Fabric	8	0.60	8	0.60	0	0	0.00	0.00	NOT STARTED
2700	Zoned Residential	Within the Urban Fabric	24	1.87	24	1.87	0	0	0.00	0.00	NOT STARTED
2701	Zoned Residential	Within the Urban Fabric	10	0.40	10	0.40	0	0	0.00	0.00	NOT STARTED
2704	Zoned Residential	Within the Urban Fabric	50	2.02	10	0.40	40	10	1.62	0.65	DEVELOPMENT ON-GOING
2716	Zoned Residential	Within the Urban Fabric	19	0.76	19	0.76	0	0	0.00	0.00	NOT STARTED

NILUD REF	TYPE OF SITE	URBAN FABRIC OR GREENFIELD	POTENTIAL SITE YIELD (UNITS)	POTENTIAL SITE AREA (HA)	REMAINING POTENTIAL YIELD (UNITS)	REMAINING POTENTIAL AREA (HA)	TOTAL UNITS COMPLETE AS OF 31 /10/2019	BUILD RATE 1/04/2018 TO 31/10/2019	AREA DEVELOPED AS OF 31/10/2019	AREA DEVELOPED 1/4/2018 TO 31/10/2019	STATUS 2019
2719	Zoned Residential	Within the Urban Fabric	46	1.77	46	1.77	0	0	0.00	0.00	NOT STARTED
2724	Whiteland	Within the Urban Fabric	18	0.85	18	0.85	0	0	0.00	0.00	NOT STARTED
2730	Zoned Residential	Greenfield	409	16.90	409	16.90	0	0	0.00	0.00	NOT STARTED
2732	Zoned Residential	Greenfield	246	9.76	246	9.76	0	0	0.00	0.00	NOT STARTED
2733	Zoned Residential	Within the Urban Fabric	8	0.30	8	0.30	0	0	0.00	0.00	NOT STARTED
2734	Zoned Residential	Within the Urban Fabric	20	0.80	20	0.80	0	0	0.00	0.00	NOT STARTED
2735	Zoned Residential	Within the Urban Fabric	41	1.66	41	1.66	0	0	0.00	0.00	NOT STARTED
2737	Whiteland	Greenfield	88	10.39	88	10.39	0	0	0.00	0.00	NOT STARTED
2741	Zoned Residential	Within the Urban Fabric	137	5.48	137	5.48	0	0	0.00	0.00	DEVELOPMENT ON-GOING
13418	Infill Site	Within the Urban Fabric	2	0.04	2	0.04	0	0	0.00	0.00	NOT STARTED
13778	Redevelopment Site	Within the Urban Fabric	99	5.18	16	0.84	83	4	4.34	0.37	DEVELOPMENT ON-GOING
14011	Whiteland	Within the Urban Fabric	46	1.20	46	1.20	0	0	0.00	0.00	NOT STARTED
14012	Whiteland	Within the Urban Fabric	13	0.36	13	0.36	0	0	0.00	0.00	NOT STARTED
14607	Zoned Residential	Within the Urban Fabric	28	1.10	28	1.10	0	0	0.00	0.00	NOT STARTED
14610	Zoned Residential	Within the Urban Fabric	46	1.17	46	1.17	0	0	0.00	0.00	NOT STARTED
14611	Zoned Residential	Within the Urban Fabric	4	0.16	4	0.16	0	0	0.00	0.00	NOT STARTED
14675	Additional Units	Within the Urban Fabric	1	0.03	1	0.03	0	0	0.00	0.00	NOT STARTED
14724	Additional Units	Within the Urban Fabric	1	0.16	1	0.16	0	0	0.00	0.00	NOT STARTED
14726	Additional Units	Within the Urban Fabric	5	0.10	5	0.10	0	0	0.00	0.00	NOT STARTED
14729	Redevelopment Site	Within the Urban Fabric	17	0.50	0	0.00	17	13	0.50	0.38	COMPLETE
14763	Additional Units	Within the Urban Fabric	14	0.50	14	0.50	0	0	0.00	0.00	DEVELOPMENT ON-GOING
14885	Redevelopment Site	Within the Urban Footprint	17	0.13	0	0.00	17	17	0.13	0.13	COMPLETE
14929	Additional Units	Within the Urban Fabric	7	0.22	7	0.22	0	0	0.00	0.00	NOT STARTED
15066	Additional Units	Within the Urban Fabric	14	0.08	0	0.00	14	14	0.08	0.08	COMPLETE
15095	Additional Units	Within the Urban Fabric	3	0.07	3	0.07	0	0	0.00	0.00	NOT STARTED
15118	Redevelopment Site	Within the Urban Fabric	5	0.06	5	0.06	0	0	0.00	0.00	NOT STARTED
15121	Additional Units	Within the Urban Fabric	2	0.09	2	0.09	0	0	0.00	0.00	NOT STARTED
15127	Zoned Residential	Within the Urban Fabric	10	0.60	10	0.60	0	0	0.00	0.00	NOT STARTED
15151	Infill Site	Within the Urban Fabric	1	0.17	1	0.17	0	0	0.00	0.00	DEVELOPMENT ON-GOING
15161	Additional Units	Within the Urban Fabric	3	0.06	3	0.06	0	0	0.00	0.00	NOT STARTED
15277	Redevelopment Site	Within the Urban Fabric	12	0.34	12	0.34	0	0	0.00	0.00	NOT STARTED
15278	Whiteland	Within the Urban Fabric	8	0.64	8	0.64	0	0	0.00	0.00	NOT STARTED
15279	Redevelopment Site	Within the Urban Fabric	35	1.20	25	0.86	10	6	0.34	0.20	DEVELOPMENT ON-GOING
15281	Redevelopment Site	Within the Urban Fabric	3	0.02	3	0.02	0	0	0.00	0.00	NOT STARTED
15282	Infill Site	Within the Urban Fabric	6	0.03	6	0.03	0	0	0.00	0.00	NOT STARTED
15284	Infill Site	Within the Urban Fabric	1	0.09	1	0.09	0	0	0.00	0.00	NOT STARTED
15290	Redevelopment Site	Within the Urban Fabric	8	0.40	0	0.00	8	8	0.40	0.40	COMPLETE
15294	Additional Units	Within the Urban Fabric	1	0.01	0	0.00	1	1	0.01	0.01	COMPLETE
15302	Redevelopment Site	Within the Urban Fabric	26	0.29	26	0.29	0	0	0.00	0.00	DEVELOPMENT ON-GOING



NILUD REF	TYPE OF SITE	URBAN FABRIC OR GREENFIELD	POTENTIAL SITE YIELD (UNITS)	POTENTIAL SITE AREA (HA)	REMAINING POTENTIAL YIELD (UNITS)	REMAINING POTENTIAL AREA (HA)	TOTAL UNITS COMPLETE AS OF 31 /10/2019	BUILD RATE 1/04/2018 TO 31/10/2019	AREA DEVELOPED AS OF 31/10/2019	AREA DEVELOPED 1/4/2018 TO 31/10/2019	STATUS 2019
15306	Redevelopment Site	Within the Urban Fabric	1	0.03	1	0.03	0	0	0.00	0.00	NOT STARTED
15307	Redevelopment Site	Within the Urban Fabric	27	0.06	27	0.06	0	0	0.00	0.00	DEVELOPMENT ON-GOING
15308	Redevelopment Site	Within the Urban Fabric	8	0.19	4	0.10	4	0	0.10	0.00	DEVELOPMENT ON-GOING
15309	Redevelopment Site	Within the Urban Fabric	23	0.42	23	0.42	0	0	0.00	0.00	NOT STARTED
15314	Infill Site	Within the Urban Fabric	2	0.04	2	0.04	0	0	0.00	0.00	NOT STARTED
15316	Redevelopment Site	Within the Urban Fabric	1	0.04	0	0.00	1	1	0.04	0.04	COMPLETE
15321	Infill Site	Greenfield	1	0.20	0	0.00	1	1	0.20	0.20	COMPLETE
15323	Infill Site	Within the Urban Fabric	1	0.10	1	0.10	0	0	0.00	0.00	DEVELOPMENT ON-GOING
15336	Zoned Residential	Greenfield	28	1.12	11	0.44	17	8	0.68	0.25	DEVELOPMENT ON-GOING
15338	Zoned Residential	Within the Urban Fabric	4	0.30	4	0.30	0	0	0.00	0.00	NOT STARTED
15355	Redevelopment Site	Within the Urban Fabric	10	0.20	10	0.20	0	0	0.00	0.00	DEVELOPMENT ON-GOING
15360	Redevelopment Site	Within the Urban Fabric	11	0.07	11	0.07	0	0	0.00	0.00	NOT STARTED
15368	Infill Site	Within the Urban Fabric	2	0.33	2	0.33	0	0	0.00	0.00	NOT STARTED
15369	Infill Site	Within the Urban Fabric	1	0.26	1	0.26	0	0	0.00	0.00	NOT STARTED
15378	Redevelopment Site	Within the Urban Fabric	8	0.30	0	0.00	8	8	0.30	0.30	COMPLETE
15392	Redevelopment Site	Within the Urban Fabric	2	0.20	2	0.20	0	0	0.00	0.00	NOT STARTED
15396	Redevelopment Site	Within the Urban Fabric	9	0.15	9	0.15	0	0	0.00	0.00	DEVELOPMENT ON-GOING
15397	Redevelopment Site	Within the Urban Fabric	40	0.29	0	0.00	40	40	0.29	0.29	COMPLETE
15399	Infill Site	Within the Urban Fabric	1	0.08	1	0.08	0	0	0.00	0.00	DEVELOPMENT ON-GOING
15406	Zoned Residential	Greenfield	125	14.64	125	14.64	0	0	0.00	0.00	NOT STARTED
15407	Zoned Residential	Greenfield	92	3.68	92	3.68	0	0	0.00	0.00	NOT STARTED
15409	Redevelopment Site	Within the Urban Fabric	12	0.16	12	0.16	0	0	0.00	0.00	NOT STARTED
15411	Whiteland	Within the Urban Fabric	17	0.78	10	0.46	7	7	0.32	0.32	DEVELOPMENT ON-GOING
15412	Whiteland	Within the Urban Fabric	13	0.79	5	0.30	8	8	0.49	0.49	DEVELOPMENT ON-GOING
15413	Redevelopment Site	Within the Urban Fabric	25	0.10	25	0.10	0	0	0.00	0.00	DEVELOPMENT ON-GOING
15417	Infill Site	Within the Urban Fabric	1	0.07	1	0.07	0	0	0.00	0.00	NOT STARTED
15418	Infill Site	Within the Urban Fabric	1	0.06	1	0.06	0	0	0.00	0.00	NOT STARTED
15423	Redevelopment Site	Within the Urban Fabric	13	0.09	13	0.09	0	0	0.00	0.00	NOT STARTED
15425	Redevelopment Site	Within the Urban Fabric	4	0.14	2	0.07	2	2	0.07	0.07	DEVELOPMENT ON-GOING
15426	Redevelopment Site	Within the Urban Fabric	7	0.17	7	0.17	0	0	0.00	0.00	NOT STARTED
15428	Redevelopment Site	Within the Urban Fabric	5	0.16	5	0.16	0	0	0.00	0.00	NOT STARTED
15429	Redevelopment Site	Within the Urban Fabric	4	0.26	4	0.26	0	0	0.00	0.00	NOT STARTED
15431	Redevelopment Site	Within the Urban Fabric	2	0.01	2	0.01	0	0	0.00	0.00	NOT STARTED
15433	Redevelopment Site	Within the Urban Fabric	2	0.08	2	0.08	0	0	0.00	0.00	NOT STARTED
15439	Whiteland	Greenfield	83	3.31	83	3.31	0	0	0.00	0.00	NOT STARTED
15440	Zoned Residential	Greenfield	50	2.15	36	1.55	14	14	0.60	0.60	DEVELOPMENT ON-GOING
15441	Zoned Residential	Greenfield	2	0.13	0	0.00	2	2	0.13	0.13	COMPLETE
15444	Infill Site	Within the Urban Fabric	1	0.24	0	0.00	1	1	0.24	0.24	COMPLETE
15445	Zoned Residential	Greenfield	4	0.28	3	0.21	1	1	0.07	0.07	DEVELOPMENT ON-GOING

NILUD REF	TYPE OF SITE	URBAN FABRIC OR GREENFIELD	POTENTIAL SITE YIELD (UNITS)	POTENTIAL SITE AREA (HA)	REMAINING POTENTIAL YIELD (UNITS)	REMAINING POTENTIAL AREA (HA)	TOTAL UNITS COMPLETE AS OF 31 /10/2019	BUILD RATE 1/04/2018 TO 31/10/2019	AREA DEVELOPED AS OF 31/10/2019	AREA DEVELOPED 1/4/2018 TO 31/10/2019	STATUS 2019
15448	Whiteland	Within the Urban Fabric	17	0.70	8	0.33	9	9	0.37	0.37	DEVELOPMENT ON-GOING
15449	Whiteland	Within the Urban Fabric	27	1.16	7	0.30	20	20	0.86	0.86	DEVELOPMENT ON-GOING
15450	Whiteland	Within the Urban Fabric	20	0.83	20	0.83	0	0	0.00	0.00	DEVELOPMENT ON-GOING
15451	Whiteland	Within the Urban Fabric	10	0.43	10	0.43	0	0	0.00	0.00	DEVELOPMENT ON-GOING
15452	Whiteland	Within the Urban Fabric	9	0.34	9	0.34	0	0	0.00	0.00	DEVELOPMENT ON-GOING
			<b>2528</b>	<b>114.09</b>	<b>2127</b>	<b>98.47</b>	<b>401</b>	<b>200</b>	<b>15.62</b>	<b>6.65</b>	
<b>BALLYSTRUDDER</b>											
13723	Redevelopment Site	Within the Urban Fabric	13	0.38	9	0.26	4	0	0.12	0.00	DEVELOPMENT ON-GOING
14361	Whiteland	Within the Urban Fabric	25	0.58	25	0.58	0	0	0.00	0.00	NOT STARTED
15422	Whiteland	Greenfield	1	0.27	0	0.00	1	1	0.27	0.27	COMPLETE
			<b>39</b>	<b>1.23</b>	<b>34</b>	<b>0.84</b>	<b>5</b>	<b>1</b>	<b>0.39</b>	<b>0.27</b>	
<b>BROUGHSHANE</b>											
2789	Zoned Residential	Within the Urban Fabric	17	1.10	3	0.19	14	0	0.91	0.00	DEVELOPMENT ON-GOING
13924	Zoned Residential	Greenfield	9	0.34	9	0.34	0	0	0.00	0.00	NOT STARTED
14128	Infill Site	Within the Urban Fabric	1	0.06	1	0.06	0	0	0.00	0.00	NOT STARTED
14345	Additional Units	Within the Urban Fabric	10	0.45	0	0.00	10	0	0.45	0.10	COMPLETE
14870	Additional Units	Within the Urban Fabric	13	0.13	13	0.13	0	0	0.00	0.00	NOT STARTED
15096	Zoned Residential	Within the Urban Fabric	7	0.27	7	0.27	0	0	0.00	0.00	NOT STARTED
15300	Whiteland	Within the Urban Fabric	15	1.78	9	1.07	6	4	0.71	0.47	DEVELOPMENT ON-GOING
15359	Zoned Residential	Within the Urban Fabric	35	1.51	2	0.09	33	13	1.42	0.56	DEVELOPMENT ON-GOING
15447	Redevelopment Site	Within the Urban Fabric	8	0.16	0	0.00	8	8	0.16	0.16	COMPLETE
			<b>115</b>	<b>5.80</b>	<b>44</b>	<b>2.15</b>	<b>71</b>	<b>25</b>	<b>3.65</b>	<b>1.29</b>	
<b>CARGAN</b>											
14853	Additional Units	Within the Urban Fabric	5	0.22	0	0.00	5	0	0.22	0.22	COMPLETE
14892	Redevelopment Site	Greenfield	19	0.72	9	0.34	10	0	0.38	0.00	DEVELOPMENT ON-GOING
15158	Infill Site	Within the Urban Fabric	3	0.09	3	0.09	0	0	0.00	0.00	DEVELOPMENT ON-GOING
			<b>27</b>	<b>1.03</b>	<b>12</b>	<b>0.43</b>	<b>15</b>	<b>0</b>	<b>0.60</b>	<b>0.22</b>	
<b>CARNAGEER</b>											
15176	Infill Site	Within the Urban Fabric	2	0.15	2	0.15	0	0	0.00	0.00	NOT STARTED
			<b>2</b>	<b>0.15</b>	<b>2</b>	<b>0.15</b>	<b>0</b>	<b>0</b>	<b>0.00</b>	<b>0.00</b>	
<b>CARNCASTLE</b>											
14759	Redevelopment Site	Greenfield	21	0.84	21	0.84	0	0	0.00	0.00	NOT STARTED
14854	Infill Site	Within the Urban Fabric	1	0.15	1	0.15	0	0	0.00	0.00	NOT STARTED



NILUD REF	TYPE OF SITE	URBAN FABRIC OR GREENFIELD	POTENTIAL SITE YIELD (UNITS)	POTENTIAL SITE AREA (HA)	REMAINING POTENTIAL YIELD (UNITS)	REMAINING POTENTIAL AREA (HA)	TOTAL UNITS COMPLETE AS OF 31 /10/2019	BUILD RATE 1/04/2018 TO 31/10/2019	AREA DEVELOPED AS OF 31/10/2019	AREA DEVELOPED 1/4/2018 TO 31/10/2019	STATUS 2019
15219	Infill Site	Within the Urban Fabric	1	0.09	1	0.09	0	0	0.00	0.00	NOT STARTED
			<b>23</b>	<b>1.08</b>	<b>23</b>	<b>1.08</b>	<b>0</b>	<b>0</b>	<b>0.00</b>	<b>0.00</b>	
<b>CARNLOUGH</b>											
14075	Infill Site	Greenfield	4	0.07	4	0.07	0	0	0.00	0.00	DEVELOPMENT ON-GOING
14160	Redevelopment Site	Greenfield	60	2.28	35	1.33	25	9	0.95	0.35	DEVELOPMENT ON-GOING
14161	Zoned Residential	Within the Urban Fabric	6	0.20	1	0.03	5	0	0.17	0.00	DEVELOPMENT ON-GOING
15292	Infill Site	Greenfield	1	0.22	1	0.22	0	0	0.00	0.00	DEVELOPMENT ON-GOING
15315	Redevelopment Site	Within the Urban Fabric	4	0.14	4	0.14	0	0	0.00	0.00	NOT STARTED
15325	Additional Units	Within the Urban Fabric	2	0.24	1	0.12	1	0	0.12	0.00	DEVELOPMENT ON-GOING
15414	Redevelopment Site	Within the Urban Fabric	1	0.01	0	0.00	1	1	0.01	0.01	COMPLETE
15424	Infill Site	Within the Urban Fabric	1	0.03	1	0.03	0	0	0.00	0.00	NOT STARTED
			<b>79</b>	<b>3.19</b>	<b>47</b>	<b>1.94</b>	<b>32</b>	<b>10</b>	<b>1.25</b>	<b>0.36</b>	
<b>CARRICKFERGUS</b>											
17801	Whiteland	Within the Urban Fabric	24	0.09	24	0.09	0	0	0.00	0.00	NOT STARTED
17818	Zoned Residential	Within the Urban Fabric	207	8.56	207	8.56	0	0	0.00	0.00	NOT STARTED
17820	Zoned Residential	Within the Urban Fabric	429	17.16	429	17.16	0	0	0.00	0.00	NOT STARTED
17821	Zoned Residential	Within the Urban Fabric	90	3.68	27	1.10	63	14	2.58	0.58	DEVELOPMENT ON-GOING
17877	Zoned Residential	Within the Urban Fabric	18	0.18	18	0.18	0	0	0.00	0.00	NOT STARTED
17928	Redevelopment Site	Within the Urban Fabric	3	0.22	3	0.22	0	0	0.00	0.00	NOT STARTED
17944	Zoned Residential	Within the Urban Fabric	54	1.28	12	0.28	42	1	1.00	0.01	DEVELOPMENT ON-GOING
17965	Zoned Residential	Within the Urban Fabric	96	3.97	96	3.97	0	0	0.00	0.00	DEVELOPMENT ON-GOING
18008	Additional Units	Within the Urban Fabric	6	0.22	0	0.00	6	2	0.22	0.07	COMPLETE
18067	Zoned Residential	Within the Urban Fabric	5	0.19	5	0.19	0	0	0.00	0.00	NOT STARTED
18069	Zoned Residential	Within the Urban Fabric	6	0.25	6	0.25	0	0	0.00	0.00	NOT STARTED
18070	Zoned Residential	Within the Urban Fabric	6	0.29	6	0.29	0	0	0.00	0.00	NOT STARTED
18071	Zoned Residential	Within the Urban Fabric	8	0.30	8	0.30	0	0	0.00	0.00	NOT STARTED
18073	Zoned Residential	Within the Urban Fabric	285	11.35	285	11.35	0	0	0.00	0.00	NOT STARTED
18496	Whiteland	Within the Urban Fabric	8	0.10	8	0.10	0	0	0.00	0.00	DEVELOPMENT ON-GOING
19364	Infill Site	Within the Urban Fabric	2	0.05	2	0.05	0	0	0.00	0.00	NOT STARTED
19371	Redevelopment Site	Within the Urban Fabric	13	0.20	0	0.00	13	13	0.20	0.20	COMPLETE
19385	Whiteland	Within the Urban Fabric	3	0.05	3	0.05	0	0	0.00	0.00	NOT STARTED
19913	Redevelopment Site	Within the Urban Fabric	1	0.16	0	0.00	1	1	0.16	0.16	COMPLETE
20638	Zoned Residential	Within the Urban Fabric	24	0.70	0	0.00	24	11	0.70	0.43	COMPLETE
20853	Zoned Residential	Within the Urban Fabric	164	6.55	164	6.55	0	0	0.00	0.00	NOT STARTED
20968	Zoned Residential	Within the Urban Fabric	125	5.02	125	5.02	0	0	0.00	0.00	NOT STARTED
20970	Zoned Residential	Within the Urban Fabric	333	12.88	333	12.88	0	0	0.00	0.00	DEVELOPMENT ON-GOING
21075	Zoned Residential	Within the Urban Fabric	59	2.10	49	1.74	10	0	0.36	0.00	DEVELOPMENT ON-GOING

NILUD REF	TYPE OF SITE	URBAN FABRIC OR GREENFIELD	POTENTIAL SITE YIELD (UNITS)	POTENTIAL SITE AREA (HA)	REMAINING POTENTIAL YIELD (UNITS)	REMAINING POTENTIAL AREA (HA)	TOTAL UNITS COMPLETE AS OF 31 /10/2019	BUILD RATE 1/04/2018 TO 31/10/2019	AREA DEVELOPED AS OF 31/10/2019	AREA DEVELOPED 1/4/2018 TO 31/10/2019	STATUS 2019
21098	Infill Site	Within the Urban Fabric	1	0.06	1	0.06	0	0	0.00	0.00	DEVELOPMENT ON-GOING
21382	Additional Units	Within the Urban Fabric	1	0.03	1	0.03	0	0	0.00	0.00	NOT STARTED
21503	Infill Site	Within the Urban Fabric	14	0.25	14	0.25	0	0	0.00	0.00	NOT STARTED
21505	Infill Site	Greenfield	21	0.22	21	0.22	0	0	0.00	0.00	DEVELOPMENT ON-GOING
21519	Redevelopment Site	Within the Urban Fabric	34	0.50	34	0.50	0	0	0.00	0.00	NOT STARTED
21522	Infill Site	Within the Urban Fabric	1	0.05	0	0.00	1	1	0.05	0.05	COMPLETE
21527	Infill Site	Within the Urban Fabric	7	0.09	7	0.09	0	0	0.00	0.00	DEVELOPMENT ON-GOING
21530	Infill Site	Within the Urban Fabric	1	0.50	1	0.50	0	0	0.00	0.00	NOT STARTED
21533	Redevelopment Site	Within the Urban Fabric	80	2.15	80	2.15	0	0	0.00	0.00	NOT STARTED
21535	Infill Site	Within the Urban Fabric	1	0.04	1	0.04	0	0	0.00	0.00	NOT STARTED
21539	Whiteland	Within the Urban Fabric	40	0.96	0	0.00	40	40	0.96	0.96	COMPLETE
21542	Additional Units	Within the Urban Fabric	1	0.01	1	0.01	0	0	0.00	0.00	NOT STARTED
21543	Infill Site	Within the Urban Fabric	1	0.12	1	0.12	0	0	0.00	0.00	NOT STARTED
21544	Zoned Residential	Within the Urban Fabric	8	0.33	8	0.33	0	0	0.00	0.00	NOT STARTED
21546	Whiteland	Within the Urban Fabric	29	0.92	29	0.92	0	0	0.00	0.00	DEVELOPMENT ON-GOING
21559	Zoned Residential	Within the Urban Fabric	157	5.10	151	4.91	6	6	0.19	0.19	DEVELOPMENT ON-GOING
21565	Redevelopment Site	Within the Urban Fabric	5	0.08	5	0.08	0	0	0.00	0.00	NOT STARTED
			<b>2371</b>	<b>86.96</b>	<b>2165</b>	<b>80.55</b>	<b>206</b>	<b>89</b>	<b>6.41</b>	<b>2.64</b>	
<b>CLOUGH</b>											
15375	Whiteland	Greenfield	16	0.64	16	0.64	0	0	0.00	0.00	NOT STARTED
			<b>16</b>	<b>0.64</b>	<b>16</b>	<b>0.64</b>	<b>0</b>	<b>0</b>	<b>0.00</b>	<b>0.00</b>	
<b>CROSSHILL</b>											
14266	Additional Units	Within the Urban Fabric	9	0.30	6	0.20	3	0	0.10	0.00	DEVELOPMENT ON-GOING
			<b>9</b>	<b>0.30</b>	<b>6</b>	<b>0.20</b>	<b>3</b>	<b>0</b>	<b>0.10</b>	<b>0.00</b>	
<b>CULLYBACKEY</b>											
2806	Zoned Residential	Within the Urban Fabric	19	0.75	19	0.75	0	0	0.00	0.00	NOT STARTED
2807	Zoned Residential	Within the Urban Fabric	26	0.70	26	0.70	0	0	0.00	0.00	NOT STARTED
2809	Zoned Residential	Within the Urban Fabric	19	0.75	19	0.75	0	0	0.00	0.00	NOT STARTED
2810	Zoned Residential	Within the Urban Fabric	21	0.86	21	0.86	0	0	0.00	0.00	NOT STARTED
2813	Zoned Residential	Within the Urban Fabric	40	1.62	40	1.62	0	0	0.00	0.00	NOT STARTED
13360	Whiteland	Within the Urban Fabric	2	0.16	2	0.16	0	0	0.00	0.00	NOT STARTED
13704	Zoned Residential	Within the Urban Fabric	14	0.55	14	0.55	0	0	0.00	0.00	NOT STARTED
13927	Zoned Residential	Greenfield	29	1.17	29	1.17	0	0	0.00	0.00	NOT STARTED
14585	Additional Units	Within the Urban Fabric	7	0.49	7	0.49	0	0	0.00	0.00	NOT STARTED
14589	Zoned Residential	Within the Urban Fabric	15	0.60	14	0.56	1	1	0.04	0.04	DEVELOPMENT ON-GOING
14590	Zoned Residential	Within the Urban Fabric	6	0.26	6	0.26	0	0	0.00	0.00	NOT STARTED



NILUD REF	TYPE OF SITE	URBAN FABRIC OR GREENFIELD	POTENTIAL SITE YIELD (UNITS)	POTENTIAL SITE AREA (HA)	REMAINING POTENTIAL YIELD (UNITS)	REMAINING POTENTIAL AREA (HA)	TOTAL UNITS COMPLETE AS OF 31 /10/2019	BUILD RATE 1/04/2018 TO 31/10/2019	AREA DEVELOPED AS OF 31/10/2019	AREA DEVELOPED 1/4/2018 TO 31/10/2019	STATUS 2019
14805	Whiteland	Greenfield	53	2.11	53	2.11	0	0	0.00	0.00	NOT STARTED
15058	Redevelopment Site	Within the Urban Fabric	45	2.32	0	0.00	45	10	2.32	0.52	COMPLETE
15117	Redevelopment Site	Within the Urban Fabric	17	0.42	0	0.00	17	0	0.42	0.00	COMPLETE
15362	Infill Site	Within the Urban Fabric	1	0.15	1	0.15	0	0	0.00	0.00	NOT STARTED
15381	Redevelopment Site	Within the Urban Fabric	2	0.06	2	0.06	0	0	0.00	0.00	NOT STARTED
15382	Redevelopment Site	Within the Urban Fabric	1	0.04	0	0.00	1	1	0.04	0.04	COMPLETE
15416	Infill Site	Within the Urban Fabric	1	0.26	1	0.26	0	0	0.00	0.00	NOT STARTED
15435	Whiteland	Within the Urban Fabric	31	1.09	22	0.77	9	9	0.32	0.32	DEVELOPMENT ON-GOING
15442	Zoned Residential	Greenfield	14	0.55	14	0.55	0	0	0.00	0.00	NOT STARTED
			<b>363</b>	<b>14.91</b>	<b>290</b>	<b>11.77</b>	<b>73</b>	<b>21</b>	<b>3.14</b>	<b>0.92</b>	
<b>DEERPARK</b>											
14990	Redevelopment Site	Within the Urban Fabric	5	0.30	5	0.30	0	0	0.00	0.00	NOT STARTED
15361	Infill Site	Greenfield	2	0.38	2	0.38	0	0	0.00	0.00	NOT STARTED
			<b>7</b>	<b>0.68</b>	<b>7</b>	<b>0.68</b>	<b>0</b>	<b>0</b>	<b>0.00</b>	<b>0.00</b>	
<b>DRUMCROW</b>											
14241	Redevelopment Site	Within the Urban Fabric	10	0.37	10	0.37	0	0	0.00	0.00	DEVELOPMENT ON-GOING
			<b>10</b>	<b>0.37</b>	<b>10</b>	<b>0.37</b>	<b>0</b>	<b>0</b>	<b>0.00</b>	<b>0.00</b>	
<b>GLENARM</b>											
15270	Redevelopment Site	Within the Urban Fabric	1	0.14	0	0.00	1	1	0.14	0.14	COMPLETE
15371	Whiteland	Greenfield	1	0.33	1	0.33	0	0	0.00	0.00	NOT STARTED
			<b>2</b>	<b>0.47</b>	<b>1</b>	<b>0.33</b>	<b>1</b>	<b>1</b>	<b>0.14</b>	<b>0.14</b>	
<b>GREENISLAND</b>											
17854	Zoned Residential	Greenfield	109	4.35	109	4.35	0	0	0.00	0.00	NOT STARTED
17863	Whiteland	Within the Urban Fabric	3	0.33	0	0.00	3	0	0.33	0.00	COMPLETE
17872	Infill Site	Within the Urban Fabric	3	0.15	0	0.00	3	3	0.15	0.15	COMPLETE
17939	Whiteland	Greenfield	36	2.07	12	0.69	24	0	1.38	0.00	DEVELOPMENT ON-GOING
18006	Redevelopment Site	Within the Urban Fabric	15	0.57	0	0.00	15	15	0.57	0.57	COMPLETE
18075	Zoned Residential	Greenfield	9	0.35	9	0.35	0	0	0.00	0.00	NOT STARTED
18076	Zoned Residential	Within the Urban Fabric	9	0.34	9	0.34	0	0	0.00	0.00	NOT STARTED
18077	Zoned Residential	Within the Urban Fabric	10	0.39	10	0.39	0	0	0.00	0.00	NOT STARTED
18079	Zoned Residential	Within the Urban Fabric	46	1.15	46	1.15	0	0	0.00	0.00	NOT STARTED
18080	Zoned Residential	Within the Urban Fabric	45	1.84	0	0.00	45	21	1.84	0.86	COMPLETE
18573	Redevelopment Site	Within the Urban Fabric	19	0.76	0	0.00	19	4	0.76	0.16	COMPLETE
21097	Infill Site	Within the Urban Fabric	2	0.50	2	0.50	0	0	0.00	0.00	NOT STARTED
21102	Infill Site	Within the Urban Fabric	2	0.15	2	0.15	0	0	0.00	0.00	NOT STARTED

NILUD REF	TYPE OF SITE	URBAN FABRIC OR GREENFIELD	POTENTIAL SITE YIELD (UNITS)	POTENTIAL SITE AREA (HA)	REMAINING POTENTIAL YIELD (UNITS)	REMAINING POTENTIAL AREA (HA)	TOTAL UNITS COMPLETE AS OF 31 /10/2019	BUILD RATE 1/04/2018 TO 31/10/2019	AREA DEVELOPED AS OF 31/10/2019	AREA DEVELOPED 1/4/2018 TO 31/10/2019	STATUS 2019
21301	Redevelopment Site	Within the Urban Fabric	1	0.29	1	0.29	0	0	0.00	0.00	NOT STARTED
21387	Zoned Residential	Within the Urban Fabric	58	3.27	22	1.24	36	3	2.03	0.17	DEVELOPMENT ON-GOING
21515	Zoned Residential	Within the Urban Fabric	83	3.30	11	0.44	72	27	2.86	0.56	DEVELOPMENT ON-GOING
21517	Zoned Residential	Within the Urban Fabric	24	0.96	24	0.96	0	0	0.00	0.00	NOT STARTED
21520	Additional Units	Within the Urban Fabric	2	0.09	2	0.09	0	0	0.00	0.00	NOT STARTED
21525	Infill Site	Within the Urban Fabric	1	0.14	1	0.14	0	0	0.00	0.00	NOT STARTED
21538	Infill Site	Within the Urban Fabric	1	0.12	0	0.00	1	1	0.12	0.12	COMPLETE
21541	Infill Site	Within the Urban Fabric	1	0.15	1	0.15	0	0	0.00	0.00	NOT STARTED
21550	Whiteland	Within the Urban Fabric	4	0.47	0	0.00	4	4	0.47	0.47	COMPLETE
21556	Redevelopment Site	Within the Urban Fabric	14	0.21	14	0.21	0	0	0.00	0.00	NOT STARTED
21561	Zoned Residential	Within the Urban Fabric	24	0.95	24	0.95	0	0	0.00	0.00	NOT STARTED
21564	Redevelopment Site	Within the Urban Fabric	3	0.17	3	0.17	0	0	0.00	0.00	NOT STARTED
21566	Infill Site	Within the Urban Fabric	1	0.13	1	0.13	0	0	0.00	0.00	NOT STARTED
21567	Infill Site	Within the Urban Fabric	1	0.15	1	0.15	0	0	0.00	0.00	NOT STARTED
			<b>526</b>	<b>23.35</b>	<b>304</b>	<b>12.84</b>	<b>222</b>	<b>78</b>	<b>10.51</b>	<b>3.06</b>	

#### KELLS/CONNOR

2821	Zoned Residential	Greenfield	110	2.27	50	1.10	60	0	1.17	0.00	DEVELOPMENT ON-GOING
2823	Zoned Residential	Greenfield	21	0.83	21	0.83	0	0	0.00	0.00	NOT STARTED
14343	Redevelopment Site	Within the Urban Fabric	7	0.04	0	0.00	7	7	0.04	0.04	COMPLETE
14442	Additional Units	Within the Urban Fabric	4	0.18	1	0.05	3	3	0.14	0.14	DEVELOPMENT ON-GOING
14817	Zoned Residential	Greenfield	13	0.44	13	0.44	0	0	0.00	0.00	NOT STARTED
14877	Additional Units	Within the Urban Fabric	5	0.10	5	0.10	0	0	0.00	0.00	DEVELOPMENT ON-GOING
14905	Redevelopment Site	Within the Urban Fabric	20	0.60	20	0.60	0	0	0.00	0.00	DEVELOPMENT ON-GOING
15070	Redevelopment Site	Within the Urban Fabric	1	0.05	1	0.05	0	0	0.00	0.00	DEVELOPMENT ON-GOING
			<b>181</b>	<b>4.51</b>	<b>111</b>	<b>3.17</b>	<b>70</b>	<b>10</b>	<b>1.35</b>	<b>0.18</b>	

#### LARNE

2614	Zoned Residential	Greenfield	274	10.95	274	10.95	0	0	0.00	0.00	NOT STARTED
2619	Zoned Residential	Greenfield	102	3.68	102	3.68	0	0	0.00	0.00	NOT STARTED
2624	Zoned Residential	Greenfield	8	0.80	2	0.12	6	0	0.68	0.00	DEVELOPMENT ON-GOING
2630	Zoned Residential	Within the Urban Fabric	67	2.66	67	2.66	0	0	0.00	0.00	NOT STARTED
2637	Zoned Residential	Greenfield	248	5.91	248	5.91	0	0	0.00	0.00	NOT STARTED
13730	Zoned Residential	Within the Urban Fabric	37	1.48	37	1.48	0	0	0.00	0.00	NOT STARTED
13860	Whiteland	Within the Urban Fabric	29	0.80	5	0.14	24	0	0.66	0.20	DEVELOPMENT ON-GOING
13911	Zoned Residential	Greenfield	118	4.40	0	0.00	118	26	4.40	0.97	COMPLETE
14035	Additional Units	Within the Urban Fabric	13	0.41	5	0.16	8	0	0.25	0.00	DEVELOPMENT ON-GOING
14207	Zoned Residential	Greenfield	133	5.47	96	3.95	37	18	1.52	0.74	DEVELOPMENT ON-GOING
14555	Additional Units	Greenfield	5	0.19	5	0.19	0	0	0.00	0.00	NOT STARTED



NILUD REF	TYPE OF SITE	URBAN FABRIC OR GREENFIELD	POTENTIAL SITE YIELD (UNITS)	POTENTIAL SITE AREA (HA)	REMAINING POTENTIAL YIELD (UNITS)	REMAINING POTENTIAL AREA (HA)	TOTAL UNITS COMPLETE AS OF 31 /10/2019	BUILD RATE 1/04/2018 TO 31/10/2019	AREA DEVELOPED AS OF 31/10/2019	AREA DEVELOPED 1/4/2018 TO 31/10/2019	STATUS 2019
14734	Redevelopment Site	Within the Urban Fabric	60	1.90	60	1.90	0	0	0.00	0.00	NOT STARTED
14811	Redevelopment Site	Within the Urban Fabric	20	0.14	20	0.14	0	0	0.00	0.00	NOT STARTED
14822	Additional Units	Within the Urban Fabric	12	0.82	12	0.82	0	0	0.00	0.00	DEVELOPMENT ON-GOING
15038	Additional Units	Greenfield	18	0.60	11	0.37	7	7	0.23	0.23	DEVELOPMENT ON-GOING
15171	Infill Site	Within the Urban Fabric	1	0.05	1	0.05	0	0	0.00	0.00	DEVELOPMENT ON-GOING
15173	Infill Site	Within the Urban Fabric	1	0.30	1	0.30	0	0	0.00	0.00	NOT STARTED
15174	Infill Site	Within the Urban Fabric	2	0.05	0	0.00	2	2	0.05	0.05	COMPLETE
15266	Redevelopment Site	Within the Urban Fabric	73	2.36	73	2.36	0	0	0.00	0.00	NOT STARTED
15267	Infill Site	Within the Urban Fabric	1	0.03	1	0.03	0	0	0.00	0.00	NOT STARTED
15275	Additional Units	Within the Urban Fabric	1	0.15	1	0.15	0	0	0.00	0.00	NOT STARTED
15287	Infill Site	Within the Urban Fabric	1	0.08	0	0.00	1	1	0.08	0.08	COMPLETE
15320	Infill Site	Within the Urban Fabric	1	0.10	1	0.10	0	0	0.00	0.00	NOT STARTED
15324	Infill Site	Within the Urban Fabric	1	0.08	1	0.08	0	0	0.00	0.00	NOT STARTED
15326	Zoned Residential	Greenfield	31	1.61	0	0.00	31	2	1.61	0.05	COMPLETE
15334	Zoned Residential	Greenfield	15	1.06	0	0.00	15	6	1.06	0.42	COMPLETE
15335	Zoned Residential	Greenfield	45	1.92	16	0.68	29	25	1.24	1.07	DEVELOPMENT ON-GOING
15350	Redevelopment Site	Within the Urban Fabric	8	0.14	8	0.14	0	0	0.00	0.00	NOT STARTED
15363	Redevelopment Site	Within the Urban Fabric	112	6.42	112	6.42	0	0	0.00	0.00	NOT STARTED
15364	Redevelopment Site	Within the Urban Fabric	20	0.87	20	0.87	0	0	0.00	0.00	NOT STARTED
15367	Whiteland	Within the Urban Fabric	31	1.29	31	1.29	0	0	0.00	0.00	DEVELOPMENT ON-GOING
15372	Whiteland	Within the Urban Fabric	2	0.13	0	0.00	2	1	0.13	0.06	COMPLETE
15376	Whiteland	Within the Urban Fabric	6	0.03	6	0.03	0	0	0.00	0.00	NOT STARTED
15377	Additional Units	Within the Urban Fabric	1	0.13	1	0.13	0	0	0.00	0.00	NOT STARTED
15388	Zoned Residential	Within the Urban Fabric	500	18.33	500	18.33	0	0	0.00	0.00	NOT STARTED
15389	Zoned Residential	Within the Urban Fabric	61	0.58	61	0.58	0	0	0.00	0.00	NOT STARTED
15395	Whiteland	Within the Urban Fabric	24	0.34	24	0.34	0	0	0.00	0.00	NOT STARTED
15402	Redevelopment Site	Within the Urban Fabric	8	0.56	8	0.56	0	0	0.00	0.00	DEVELOPMENT ON-GOING
15403	Redevelopment Site	Greenfield	19	0.81	19	0.81	0	0	0.00	0.00	NOT STARTED
15410	Additional Units	Within the Urban Fabric	7	0.11	7	0.11	0	0	0.00	0.00	NOT STARTED
15415	Infill Site	Within the Urban Fabric	4	0.10	4	0.10	0	0	0.00	0.00	NOT STARTED
15420	Additional Units	Within the Urban Fabric	1	0.02	1	0.02	0	0	0.00	0.00	NOT STARTED
15421	Redevelopment Site	Within the Urban Fabric	3	0.04	3	0.04	0	0	0.00	0.00	NOT STARTED
15432	Redevelopment Site	Within the Urban Fabric	6	0.27	6	0.27	0	0	0.00	0.00	NOT STARTED
15437	Whiteland	Within the Urban Fabric	5	0.64	5	0.64	0	0	0.00	0.00	NOT STARTED
15438	Zoned Residential	Within the Urban Fabric	13	0.76	3	0.18	10	10	0.58	0.58	DEVELOPMENT ON-GOING
15453	Other Zoning	Greenfield	156	6.24	156	6.24	0	0	0.00	0.00	NOT STARTED
			<b>2304</b>	<b>85.81</b>	<b>2014</b>	<b>73.31</b>	<b>290</b>	<b>98</b>	<b>12.50</b>	<b>4.46</b>	

NILUD REF	TYPE OF SITE	URBAN FABRIC OR GREENFIELD	POTENTIAL SITE YIELD (UNITS)	POTENTIAL SITE AREA (HA)	REMAINING POTENTIAL YIELD (UNITS)	REMAINING POTENTIAL AREA (HA)	TOTAL UNITS COMPLETE AS OF 31 /10/2019	BUILD RATE 1/04/2018 TO 31/10/2019	AREA DEVELOPED AS OF 31/10/2019	AREA DEVELOPED 1/4/2018 TO 31/10/2019	STATUS 2019
15322	Infill Site	Greenfield	1	0.29	1	0.29	0	0	0.00	0.00	NOT STARTED
15365	Infill Site	Within the Urban Fabric	1	0.07	1	0.07	0	0	0.00	0.00	NOT STARTED
15419	Infill Site	Within the Urban Fabric	1	0.16	1	0.16	0	0	0.00	0.00	NOT STARTED
			<b>3</b>	<b>0.52</b>	<b>3</b>	<b>0.52</b>	<b>0</b>	<b>0</b>	<b>0.00</b>	<b>0.00</b>	
<b>MARTINSTOWN</b>											
13341	Infill Site	Within the Urban Fabric	3	0.20	1	0.07	2	0	0.13	0.00	DEVELOPMENT ON-GOING
			<b>3</b>	<b>0.20</b>	<b>1</b>	<b>0.07</b>	<b>2</b>	<b>0</b>	<b>0.13</b>	<b>0.00</b>	
<b>MILLBAY</b>											
13473	Additional Units	Within the Urban Fabric	10	0.40	10	0.40	0	0	0.00	0.00	DEVELOPMENT ON-GOING
15408	Whiteland	Within the Urban Fabric	23	0.72	23	0.72	0	0	0.00	0.00	NOT STARTED
			<b>33</b>	<b>1.12</b>	<b>33</b>	<b>1.12</b>	<b>0</b>	<b>0</b>	<b>0.00</b>	<b>0.00</b>	
<b>MULLAGHBOY</b>											
15291	Infill Site	Greenfield	4	0.50	4	0.50	0	0	0.00	0.00	NOT STARTED
			<b>4</b>	<b>0.50</b>	<b>4</b>	<b>0.50</b>	<b>0</b>	<b>0</b>	<b>0.00</b>	<b>0.00</b>	
<b>PORTGLENONE</b>											
13895	Whiteland	Within the Urban Fabric	20	0.38	15	0.26	5	0	0.12	0.00	DEVELOPMENT ON-GOING
14571	Infill Site	Within the Urban Fabric	3	0.22	2	0.15	1	0	0.07	0.00	DEVELOPMENT ON-GOING
14644	Redevelopment Site	Within the Urban Fabric	7	0.33	7	0.33	0	0	0.00	0.00	NOT STARTED
15018	Additional Units	Within the Urban Fabric	8	0.12	8	0.12	0	0	0.00	0.00	NOT STARTED
15027	Zoned Residential	Greenfield	27	1.09	27	1.09	0	0	0.00	0.00	NOT STARTED
15340	Whiteland	Greenfield	15	1.27	5	0.42	10	5	0.85	0.43	DEVELOPMENT ON-GOING
15427	Infill Site	Within the Urban Fabric	5	0.10	5	0.10	0	0	0.00	0.00	NOT STARTED
15430	Redevelopment Site	Within the Urban Fabric	3	0.06	3	0.06	0	0	0.00	0.00	NOT STARTED
15434	Redevelopment Site	Within the Urban Fabric	2	0.13	0	0.00	2	2	0.13	0.13	COMPLETE
			<b>90</b>	<b>3.70</b>	<b>72</b>	<b>2.53</b>	<b>18</b>	<b>7</b>	<b>1.17</b>	<b>0.56</b>	
<b>TROOPERSLANE</b>											
19834	Redevelopment Site	Within the Urban Fabric	10	0.35	10	0.35	0	0	0.00	0.00	NOT STARTED
			<b>10</b>	<b>0.35</b>	<b>10</b>	<b>0.35</b>	<b>0</b>	<b>0</b>	<b>0.00</b>	<b>0.00</b>	
<b>WHITEHEAD</b>											
17961	Infill Site	Within the Urban Fabric	4	0.12	4	0.12	0	0	0.00	0.00	NOT STARTED
18082	Zoned Residential	Within the Urban Fabric	15	0.58	15	0.58	0	0	0.00	0.00	NOT STARTED

NILUD REF	TYPE OF SITE	URBAN FABRIC OR GREENFIELD	POTENTIAL SITE YIELD (UNITS)	POTENTIAL SITE AREA (HA)	REMAINING POTENTIAL YIELD (UNITS)	REMAINING POTENTIAL AREA (HA)	TOTAL UNITS COMPLETE AS OF 31 /10/2019	BUILD RATE 1/04/2018 TO 31/10/2019	AREA DEVELOPED AS OF 31/10/2019	AREA DEVELOPED 1/4/2018 TO 31/10/2019	STATUS 2019
18083	Zoned Residential	Within the Urban Fabric	20	0.91	20	0.91	0	0	0.00	0.00	NOT STARTED
21101	Redevelopment Site	Within the Urban Fabric	4	0.09	4	0.09	0	0	0.00	0.00	NOT STARTED
21540	Infill Site	Within the Urban Fabric	1	0.12	1	0.12	0	0	0.00	0.00	NOT STARTED
21553	Infill Site	Within the Urban Fabric	1	0.07	1	0.07	0	0	0.00	0.00	NOT STARTED
21554	Redevelopment Site	Within the Urban Fabric	1	0.02	1	0.02	0	0	0.00	0.00	NOT STARTED
21562	Infill Site	Within the Urban Fabric	1	0.13	1	0.13	0	0	0.00	0.00	NOT STARTED
21563	Infill Site	Within the Urban Fabric	2	0.03	2	0.03	0	0	0.00	0.00	NOT STARTED
			<b>49</b>	<b>2.07</b>	<b>49</b>	<b>2.07</b>	<b>0</b>	<b>0</b>	<b>0.00</b>	<b>0.00</b>	

<b>BOROUGH TOTALS</b>	<b>9,151</b>	<b>366.85</b>	<b>7,577</b>	<b>303.86</b>	<b>1,574</b>	<b>577</b>	<b>62.98</b>	<b>21.74</b>
-----------------------	--------------	---------------	--------------	---------------	--------------	------------	--------------	--------------